

Legend	
Contour Line	— 45.0 —
Electricity Box	
Elect. Light Pole	
Electricity Pit	
Electricity Pole	
Fire Hydrant	
Gully Pit (Backstone) (GP-BS)	
Gully Pit (Centre of Grate) (GT)	
Inspection Opening	
Post	
Sewerage MH (SMH)	
Stormwater MH (SWMH)	
Comms Pit	
Tree	
Valve	
Water Meter	
Kerb Adaptor	
Gas	
Electrical	
Sewerage	
Water	
Stormwater	
Comms	
Crown of Road	
SHC = Sewer House Connection	
IL = Invert Level	
SL = Surface Level	

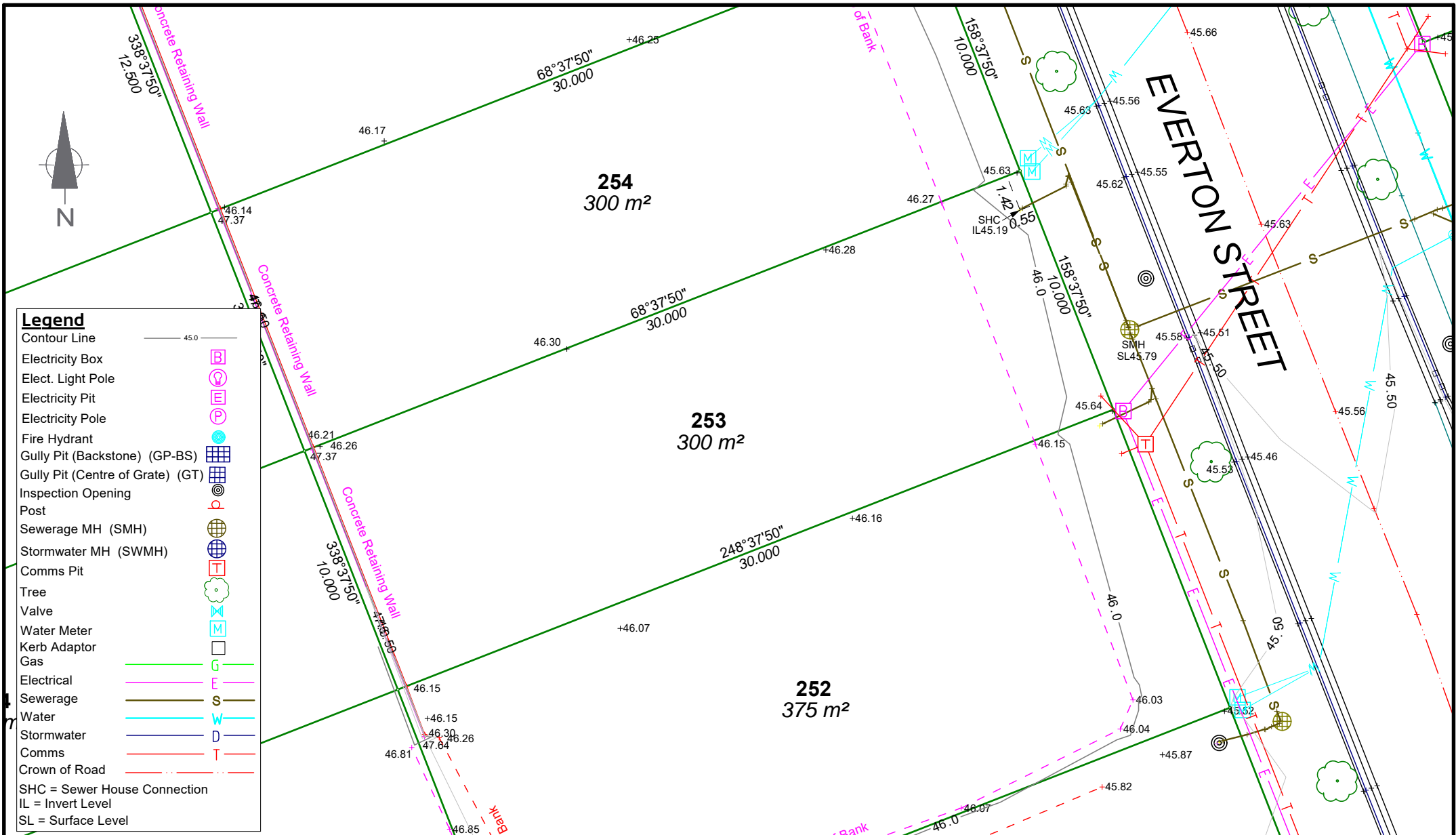

urban planning, surveying & development
Brisbane PO Box 3128 West End QLD 4101
 Ph: 07 3118 0600
brisbane@dtsqld.com.au

Mackay PO Box 11711, Mackay Caneland QLD 4740
 Ph: 1300 278 783
mackay@dtsqld.com.au

Notes:
 The underground services have been compiled from a combination of field surveys and design.
 The accuracy of service alignments shown on this plan may vary depending on the source of the data. Pot holing should always be undertaken to verify the exact position prior to construction. Whilst all care has been taken to represent the location of all underground services, further services may exist.
 Title boundaries were not marked at the time of survey and have been determined from the original survey plan dimensions only. For accurate locations of boundaries, an Identification survey is recommended.
Title Block 09-10-18

Real Property Description			
Lot 251 on SP298950			
Locality: Narangba			
Datum for Levels: PM52870 RL44.14 AHD Derived			
F Book	Drawn	Scale	Date
-	TKP	1:200 @ A4	18/6/2019
Magnet File			

Client: APD Projects			
Lot 251 Site Plan			
Amity Narangba			
Surveyor	Project No.	Drawing No.	Rev
JPS	BNE150725	S10510-A4	0



Legend	
Contour Line	45.0
Electricity Box	
Elect. Light Pole	
Electricity Pit	
Electricity Pole	
Fire Hydrant	
Gully Pit (Backstone) (GP-BS)	
Gully Pit (Centre of Grate) (GT)	
Inspection Opening	
Post	
Sewerage MH (SMH)	
Stormwater MH (SWMH)	
Comms Pit	
Tree	
Valve	
Water Meter	
Kerb Adaptor	
Gas	
Electrical	
Sewerage	
Water	
Stormwater	
Comms	
Crown of Road	
SHC = Sewer House Connection	
IL = Invert Level	
SL = Surface Level	

urban planning, surveying & development

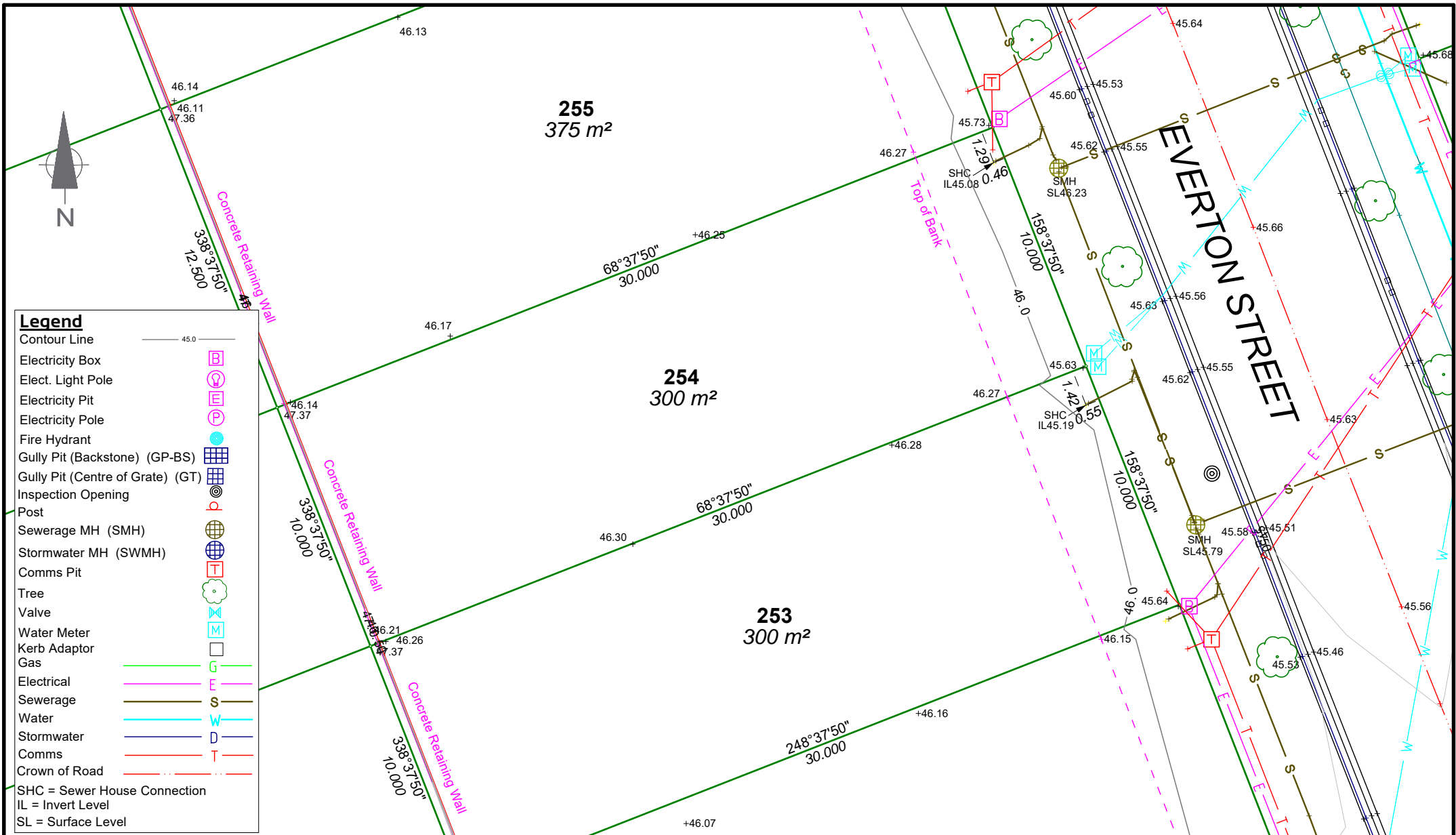
Brisbane PO Box 3128 West End QLD 4101 Ph: 07 3118 0600 brisbane@dtsqld.com.au

Mackay PO Box 11711, Mackay Caneland QLD 4740 Ph: 1300 278 783 mackay@dtsqld.com.au

Notes:
 The underground services have been compiled from a combination of field surveys and design. The accuracy of service alignments shown on this plan may vary depending on the source of the data. Pot holing should always be undertaken to verify the exact position prior to construction. Whilst all care has been taken to represent the location of all underground services, further services may exist.
 Title boundaries were not marked at the time of survey and have been determined from the original survey plan dimensions only. For accurate locations of boundaries, an Identification survey is recommended.
 Title Block 09-10-18

Real Property Description			
Lot 253 on SP298950			
Locality: Narangba			
Datum for Levels: PM52870 RL44.14 AHD Derived			
F Book	Drawn	Scale	Date
-	TKP	1:200 @ A4	18/6/2019
Magnet File			

Client: APD Projects			
Lot 253 Site Plan			
Amity Narangba			
Surveyor	Project No.	Drawing No.	Rev
JPS	BNE150725	S10316-A4 Sheet 3	0



Legend

- Contour Line 45.0
- Electricity Box
- Elect. Light Pole
- Electricity Pit
- Electricity Pole
- Fire Hydrant
- Gully Pit (Backstone) (GP-BS)
- Gully Pit (Centre of Grate) (GT)
- Inspection Opening
- Post
- Sewerage MH (SMH)
- Stormwater MH (SWMH)
- Comms Pit
- Tree
- Valve
- Water Meter
- Kerb Adaptor
- Gas
- Electrical
- Sewerage
- Water
- Stormwater
- Comms
- Crown of Road

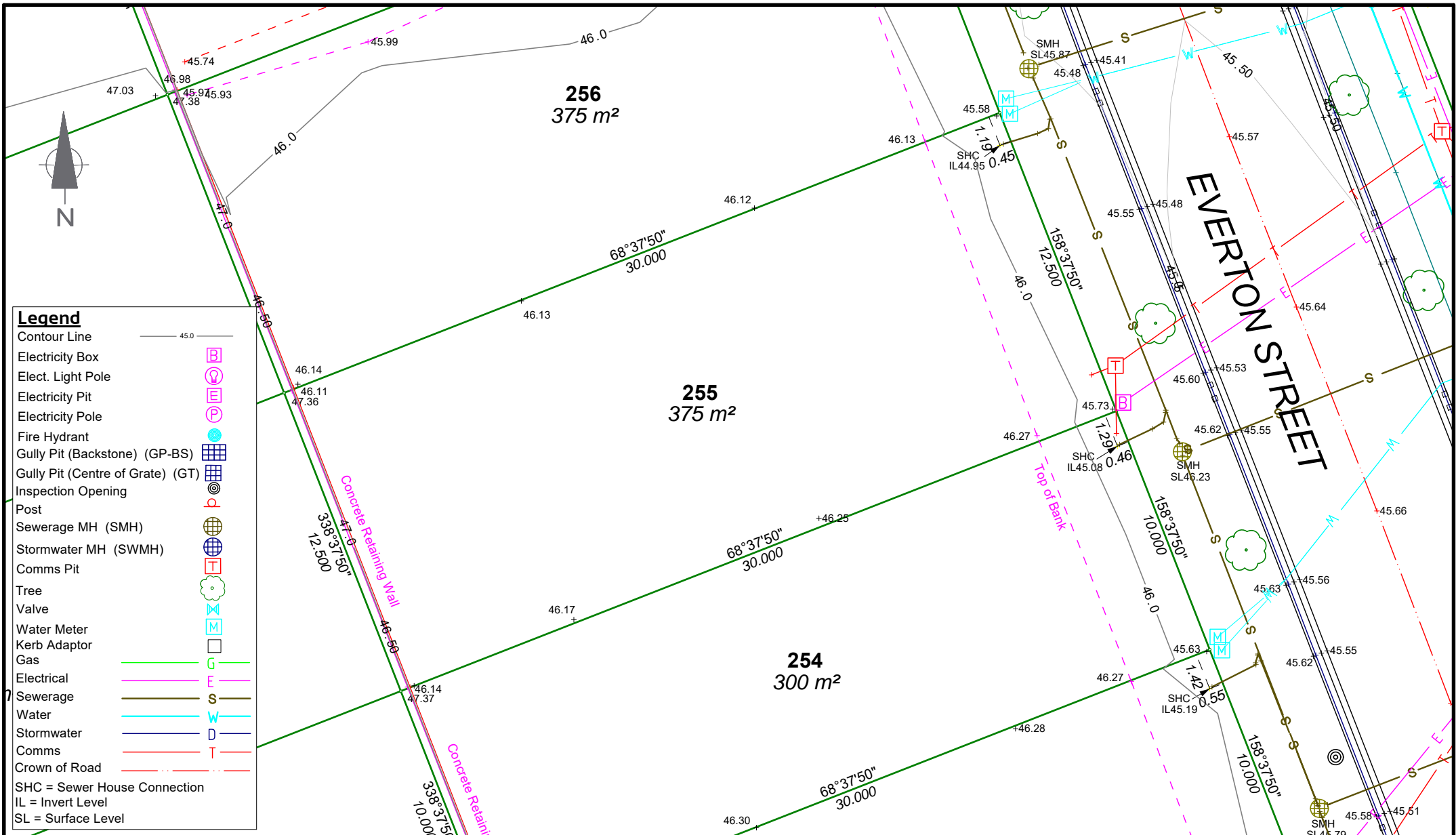
SHC = Sewer House Connection
 IL = Invert Level
 SL = Surface Level

dts urban planning, surveying & development
 Brisbane
 Mackay
 PO Box 3128 West End QLD 4101 PO Box 11711, Mackay Caneland QLD 4740
 Ph: 07 3118 0600 Ph: 1300 278 783
brisbane@dtsqld.com.au mackay@dtsqld.com.au

Notes:
 The underground services have been compiled from a combination of field surveys and design. The accuracy of service alignments shown on this plan may vary depending on the source of the data. Pot holing should always be undertaken to verify the exact position prior to construction. Whilst all care has been taken to represent the location of all underground services, further services may exist.
 Title boundaries were not marked at the time of survey and have been determined from the original survey plan dimensions only. For accurate locations of boundaries, an Identification survey is recommended.
 Title Block 09-10-18

Real Property Description			
Lot 254 on SP298950			
Locality: Narangba			
Datum for Levels: PM52870 RL44.14 AHD Derived			
F Book	Drawn	Scale	Date
-	TKP	1:200 @ A4	18/6/2019
Magnet File			

Client:		APD Projects		
		Lot 254 Site Plan		
		Amity Narangba		
Surveyor	Project No.	Drawing No.	Rev	
JPS	BNE150725	S10316-A4 Sheet 4	0	



Legend

- Contour Line — 45.0
- Electricity Box □
- Elect. Light Pole ⊕
- Electricity Pit ⊖
- Electricity Pole P
- Fire Hydrant ⊕
- Gully Pit (Backstone) (GP-BS) ⊖
- Gully Pit (Centre of Grate) (GT) ⊖
- Inspection Opening ⊖
- Post ⊖
- Sewerage MH (SMH) ⊕
- Stormwater MH (SWMH) ⊕
- Comms Pit ⊖
- Tree ⊕
- Valve ⊕
- Water Meter M
- Kerb Adaptor □
- Gas —
- Electrical —
- Sewerage —
- Water —
- Stormwater —
- Comms —
- Crown of Road - - -

SHC = Sewer House Connection
 IL = Invert Level
 SL = Surface Level

Brisbane PO Box 3128 West End QLD 4101 Ph: 07 3118 0600 brisbane@dtsqld.com.au

Mackay PO Box 11711, Mackay Caneland QLD 4740 Ph: 1300 278 783 mackay@dtsqld.com.au

Notes:
 The underground services have been compiled from a combination of field surveys and design. The accuracy of service alignments shown on this plan may vary depending on the source of the data. Pot holing should always be undertaken to verify the exact position prior to construction. Whilst all care has been taken to represent the location of all underground services, further services may exist.
 Title boundaries were not marked at the time of survey and have been determined from the original survey plan dimensions only. For accurate locations of boundaries, an Identification survey is recommended.
 Title Block 09-10-18

Real Property Description			
Lot 255 on SP298950			
Locality: Narangba			
Datum for Levels: PM52870 RL44.14 AHD Derived			
F Book - Magnet File	Drawn TKP	Scale 1:200 @ A4	Date 18/6/2019

Client:	APD Projects		
	Lot 255 Site Plan		
	Amity Narangba		
Surveyor JPS	Project No. BNE150725	Drawing No. S10316-A4 Sheet 5	Rev 0