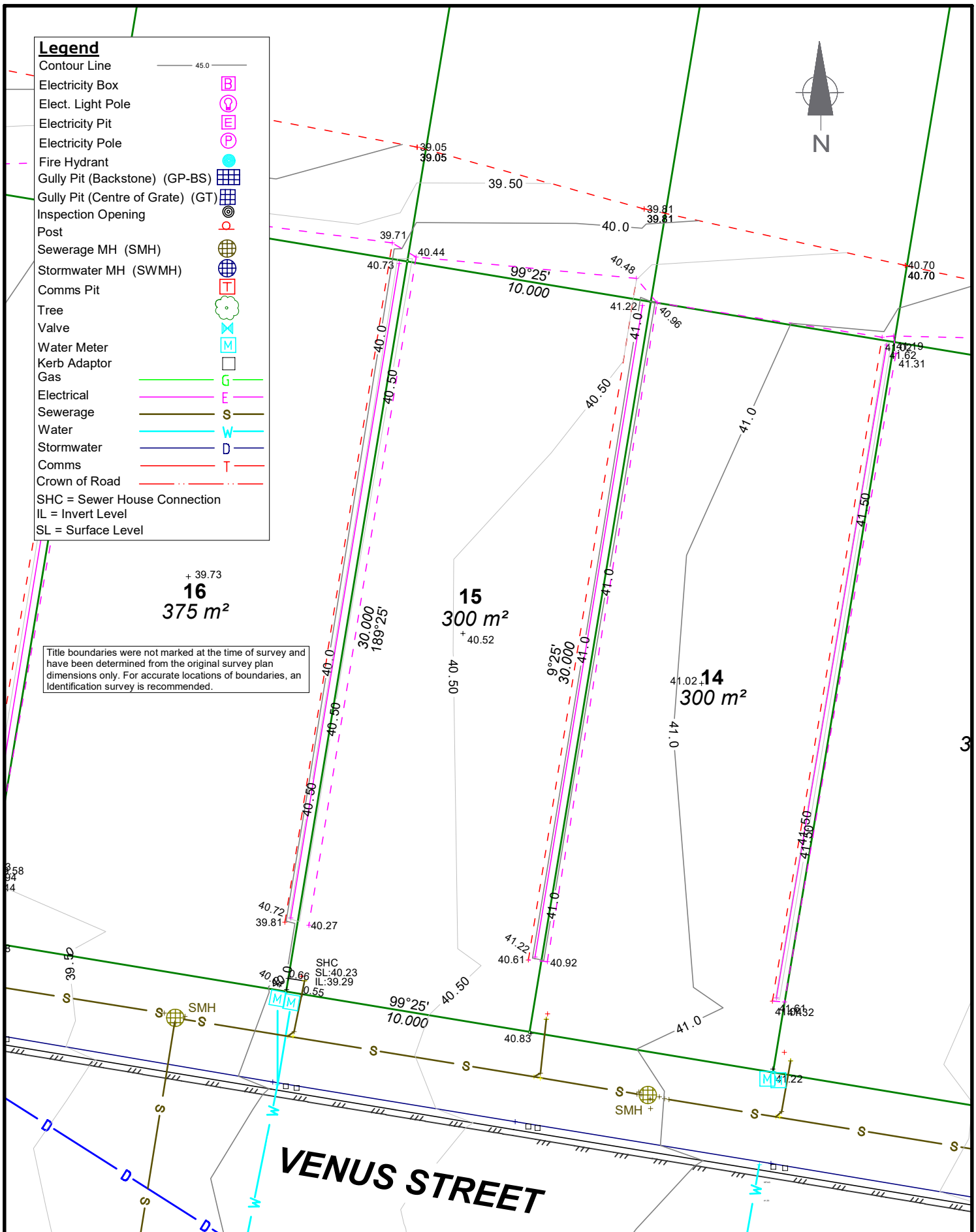


Legend

Contour Line	— 45.0 —
Electricity Box	
Elect. Light Pole	
Electricity Pit	
Electricity Pole	
Fire Hydrant	
Gully Pit (Backstone) (GP-BS)	
Gully Pit (Centre of Grate) (GT)	
Inspection Opening	
Post	
Sewerage MH (SMH)	
Stormwater MH (SWMH)	
Comms Pit	
Tree	
Valve	
Water Meter	
Kerb Adaptor	
Gas	
Electrical	
Sewerage	
Water	
Stormwater	
Comms	
Crown of Road	
SHC = Sewer House Connection	
IL = Invert Level	
SL = Surface Level	



Title boundaries were not marked at the time of survey and have been determined from the original survey plan dimensions only. For accurate locations of boundaries, an identification survey is recommended.

Brisbane PO Box 3128 West End QLD 4101 PO Box 11711, Mackay Caneland QLD 4740
Ph: 07 3118 0600
brisbane@dtsqld.com.au
























Mackay Ph: 1300 278 783
mackay@dtsqld.com.au

Notes:
The underground services have been compiled from a combination of field surveys and design. The accuracy of service alignments shown on this plan may vary depending on the source of the data. Pot holing should always be undertaken to verify the exact position prior to construction. Whilst all care has been taken to represent the location of all underground services, further services may exist.

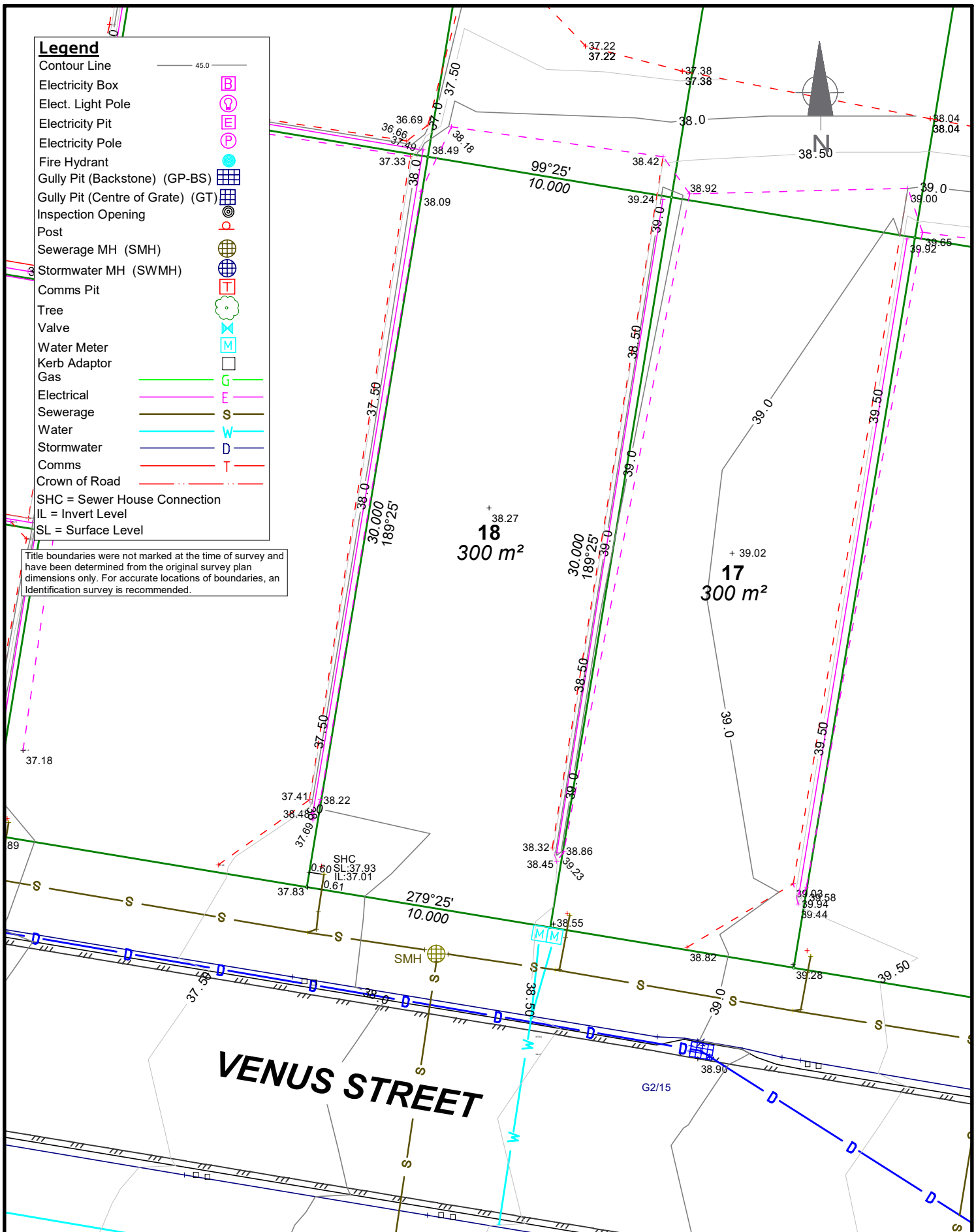
Scale	Date
1:200 @ A4	24/6/2019

Client:	APD Projects			
Lot 15 Site Plan				
Amity Narangba				
Lot 15 on SP295609				
Datum for Levels: PM52870 RL44.14 AHD Derived				
Surveyor	Drawn	Project No.	Drawing No.	Rev
JPS	TKP	BNE150725	S10316-A4 Sheet 1	0

Legend

- Contour Line — 45.0 —
- Electricity Box 
- Elect. Light Pole 
- Electricity Pit 
- Electricity Pole 
- Fire Hydrant 
- Gully Pit (Backstone) (GP-BS) 
- Gully Pit (Centre of Grate) (GT) 
- Inspection Opening 
- Post 
- Sewerage MH (SMH) 
- Stormwater MH (SWMH) 
- Comms Pit 
- Tree 
- Valve 
- Water Meter 
- Kerb Adaptor 
- Gas 
- Electrical 
- Sewerage 
- Water 
- Stormwater 
- Comms 
- Crown of Road 
- SHC = Sewer House Connection
- IL = Invert Level
- SL = Surface Level

Title boundaries were not marked at the time of survey and have been determined from the original survey plan dimensions only. For accurate locations of boundaries, an identification survey is recommended.



dts urban planning, surveying & development
 Brisbane Mackay
 PO Box 3128 West End QLD 4101 PO Box 11711, Mackay Caneland QLD 4740
 Ph: 07 3118 0600 Ph: 1300 278 783
brisbane@dtsqld.com.au mackay@dtsqld.com.au

Notes:
 The underground services have been compiled from a combination of field surveys and design. The accuracy of service alignments shown on this plan may vary depending on the source of the data. Pot holing should always be undertaken to verify the exact position prior to construction. Whilst all care has been taken to represent the location of all underground services, further services may exist.

Scale 1:200 @ A4 Date 24/6/2019

Client: APD Projects	
Lot 18 Site Plan Amity Narangba Lot 18 on SP295609 Datum for Levels: PM52870 RL44.14 AHD Derived	
Surveyor: JPS	Drawn: TKP
Project No: BNE150725	Drawing No: S10316-A4 Sheet 2
Rev: 0	

Title Block 6-06-19