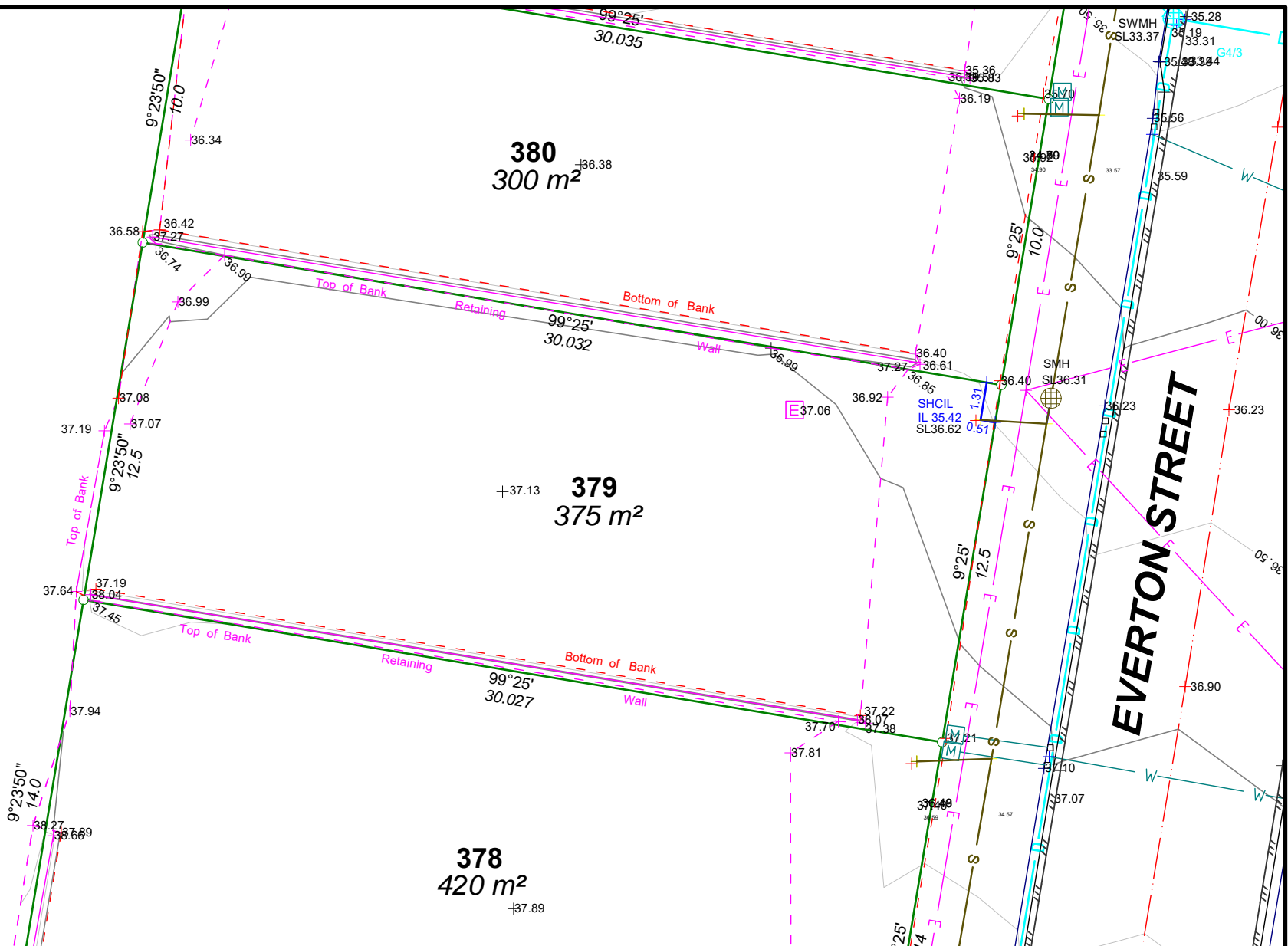




Legend

- Contour Line — 45.0 —
- Electricity Box
- Elect. Light Pole
- Electricity Pit
- Electricity Pole
- Fire Hydrant
- Gully Pit (Backstone) (GP-BS)
- Gully Pit (Centre of Grate) (GT)
- Inspection Opening
- Post
- Sewerage MH (SMH)
- Stormwater MH (SWMH)
- Comms Pit
- Tree
- Valve
- Water Meter
- Kerb Adaptor +
- Gas
- Electrical — E —
- Sewerage — S —
- Water — W —
- Stormwater — D —
- Comms — T —
- Crown of Road — R —
- SHC = Sewer House Connection
- IL = Invert Level
- SL = Surface Level



dts urban planning, surveying & development

Brisbane PO Box 3128 West End QLD 4101 Ph: 07 3118 0600 brisbane@dtsqld.com.au

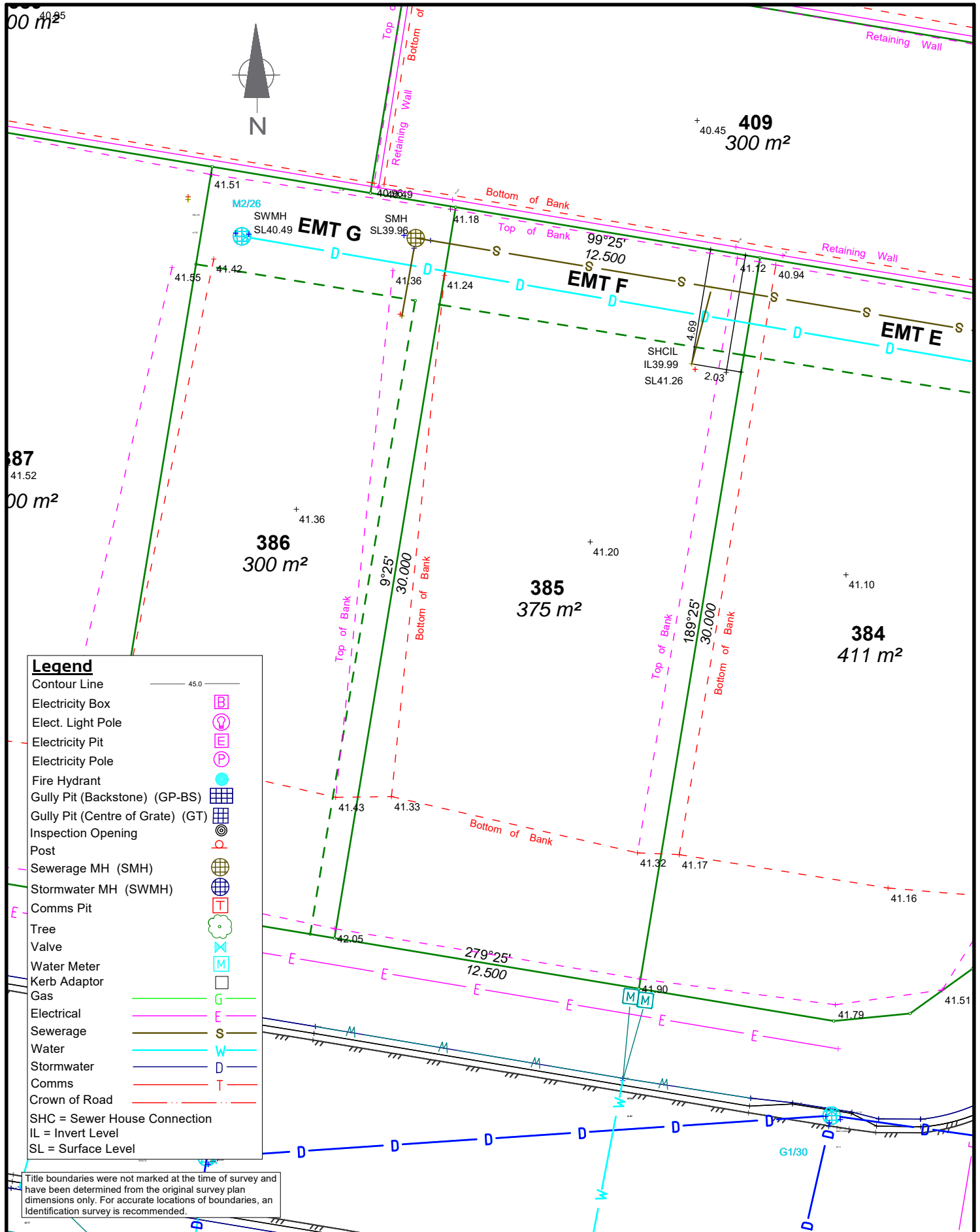
Mackay PO Box 11711, Mackay Caneland QLD 4740 Ph: 1300 278 783 mackay@dtsqld.com.au

Notes:
 The underground services have been compiled from a combination of field surveys and design. The accuracy of service alignments shown on this plan may vary depending on the source of the data. Pot holing should always be undertaken to verify the exact position prior to construction. Whilst all care has been taken to represent the location of all underground services, further services may exist.
 Title boundaries were not marked at the time of survey and have been determined from the original survey plan dimensions only. For accurate locations of boundaries, an Identification survey is recommended.

Title Block 09-10-18

| Real Property Description | | | |
|---|--------------|-------------------|-------------------|
| Lot 379 on SP295608 | | | |
| Locality: Narangba | | | |
| Datum for Levels: PM52870 RL44.14 AHD Derived | | | |
| F Book - Magnet File | Drawn JPS | Scale 1:200@A4 | Date 19/6/2019 |

| | |
|----------------------------------|--------------------------|
| Client: APD Projects | |
| Lot 379 Site Plan | |
| Amity Narangba | |
| Surveyor JPS | Project No. BNE150725 |
| Drawing No. S10318-A4 Sheet 1 | Rev 0 |



Legend

- Contour Line 45.0
 - Electricity Box
 - Elect. Light Pole
 - Electricity Pit
 - Electricity Pole
 - Fire Hydrant
 - Gully Pit (Backstone) (GP-BS)
 - Gully Pit (Centre of Grate) (GT)
 - Inspection Opening
 - Post
 - Sewerage MH (SMH)
 - Stormwater MH (SWMH)
 - Comms Pit
 - Tree
 - Valve
 - Water Meter
 - Kerb Adaptor
 - Gas
 - Electrical
 - Sewerage
 - Water
 - Stormwater
 - Comms
 - Crown of Road
- SHC = Sewer House Connection
 IL = Invert Level
 SL = Surface Level

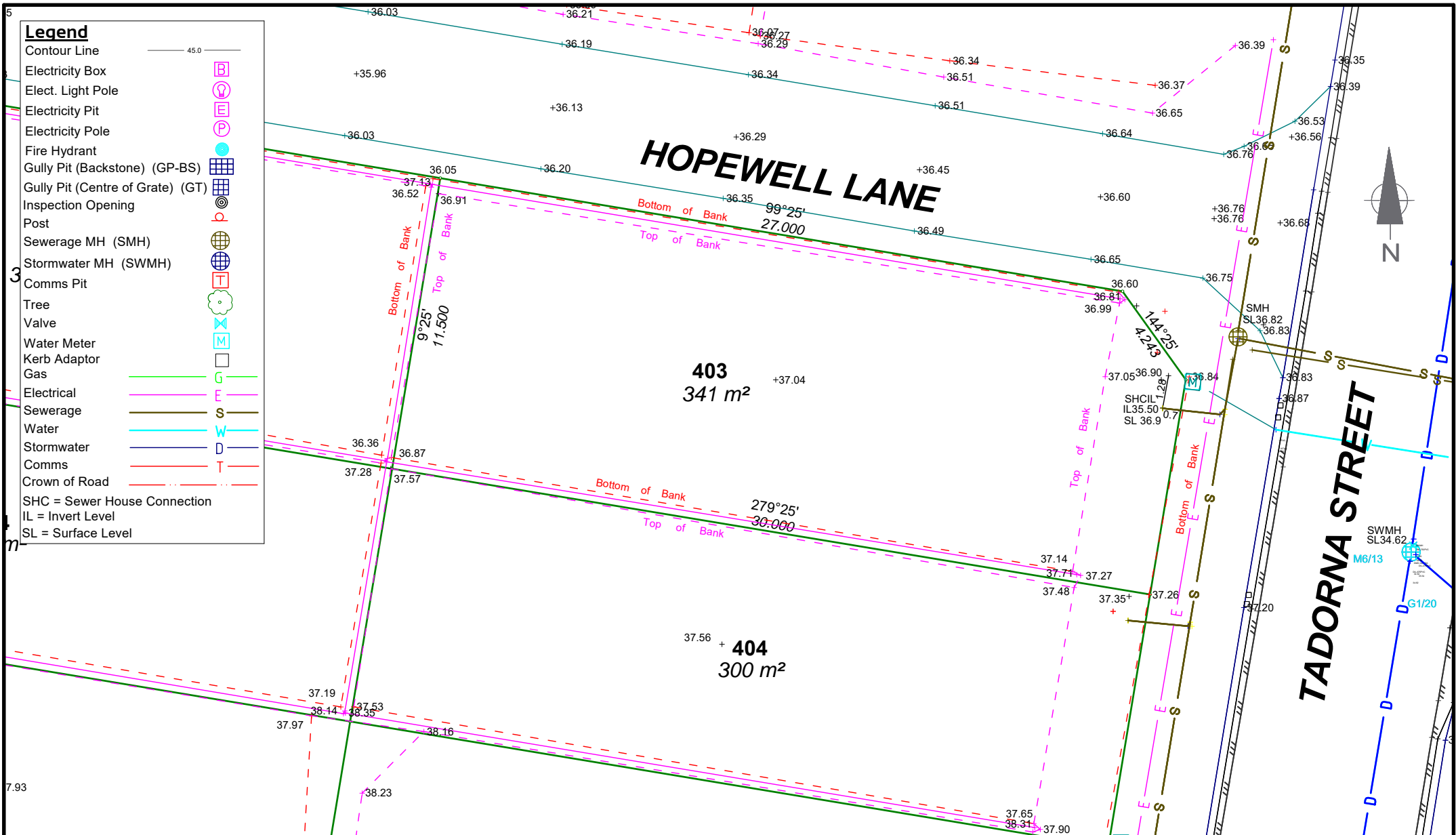
Title boundaries were not marked at the time of survey and have been determined from the original survey plan dimensions only. For accurate locations of boundaries, an identification survey is recommended.

Brisbane PO Box 3128 West End QLD 4101 Ph: 07 3118 0600 brisbane@dtsqld.com.au

Mackay PO Box 11711, Mackay Caneland QLD 4740 Ph: 1300 278 783 mackay@dtsqld.com.au

Notes:
 The underground services have been compiled from a combination of field surveys and design. The accuracy of service alignments shown on this plan may vary depending on the source of the data. Pot holing should always be undertaken to verify the exact position prior to construction. Whilst all care has been taken to represent the location of all underground services, further services may exist.

| | | | | |
|------------|-----------|---|-------|-------------------|
| Client: | | APD Projects | | |
| | | Lot 385 Site Plan | | |
| | | Amity Narangba | | |
| | | Lot 385 on SP295608 | | |
| | | Datum for Levels: PM52870 RL44.14 AHD Derived | | |
| Scale | Date | Surveyor | Drawn | Project No. |
| 1:200 @ A4 | 20/6/2019 | JPS | JPS | BNE150725 |
| | | | | Drawing No. |
| | | | | S10318-A4 Sheet 2 |
| | | | | Rev |
| | | | | 0 |



| Legend | |
|----------------------------------|------|
| Contour Line | 45.0 |
| Electricity Box | |
| Elect. Light Pole | |
| Electricity Pit | |
| Electricity Pole | |
| Fire Hydrant | |
| Gully Pit (Backstone) (GP-BS) | |
| Gully Pit (Centre of Grate) (GT) | |
| Inspection Opening | |
| Post | |
| Sewerage MH (SMH) | |
| Stormwater MH (SWMH) | |
| Comms Pit | |
| Tree | |
| Valve | |
| Water Meter | |
| Kerb Adaptor | |
| Gas | |
| Electrical | |
| Sewerage | |
| Water | |
| Stormwater | |
| Comms | |
| Crown of Road | |
| SHC = Sewer House Connection | |
| IL = Invert Level | |
| SL = Surface Level | |

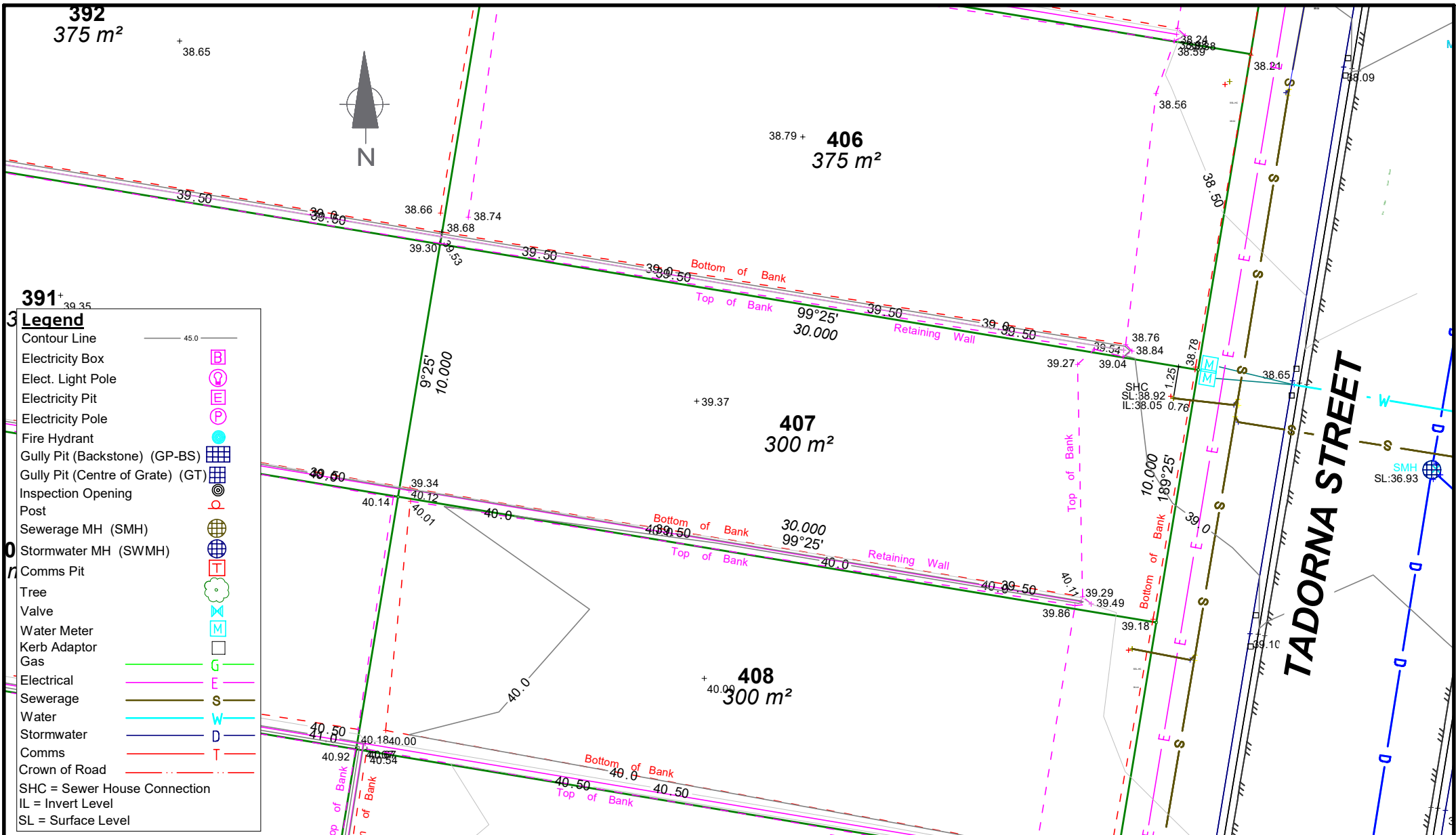



urban planning, surveying & development
Brisbane PO Box 3128 West End QLD 4101 Ph: 07 3118 0600 brisbane@dtsqld.com.au
Mackay PO Box 11711, Mackay Caneland QLD 4740 Ph: 1300 278 783 mackay@dtsqld.com.au

Notes:
 The underground services have been compiled from a combination of field surveys and design. The accuracy of service alignments shown on this plan may vary depending on the source of the data. Pot holing should always be undertaken to verify the exact position prior to construction. Whilst all care has been taken to represent the location of all underground services, further services may exist.
 Title boundaries were not marked at the time of survey and have been determined from the original survey plan dimensions only. For accurate locations of boundaries, an Identification survey is recommended.
Title Block 09-10-18

| Real Property Description | | | |
|---|-------|------------|-----------|
| Lot 403 on SP295608 | | | |
| Locality: Narangba | | | |
| Datum for Levels: PM52870 RL44.14 AHD Derived | | | |
| F Book | Drawn | Scale | Date |
| - | JPS | 1:200 @ A4 | 18/6/2019 |
| Magnet File | | | |

| | |
|--------------------------|-------------|
| Client: APD Projects | |
| Lot 403 Site Plan | |
| Amity Narangba | |
| Surveyor | Project No. |
| JPS | BNE150725 |
| Drawing No. | Rev |
| S10318-A4 Sheet 3 | 0 |



dts urban planning, surveying & development

Brisbane PO Box 3128 West End QLD 4101 Ph: 07 3118 0600
brisbane@dtsqld.com.au

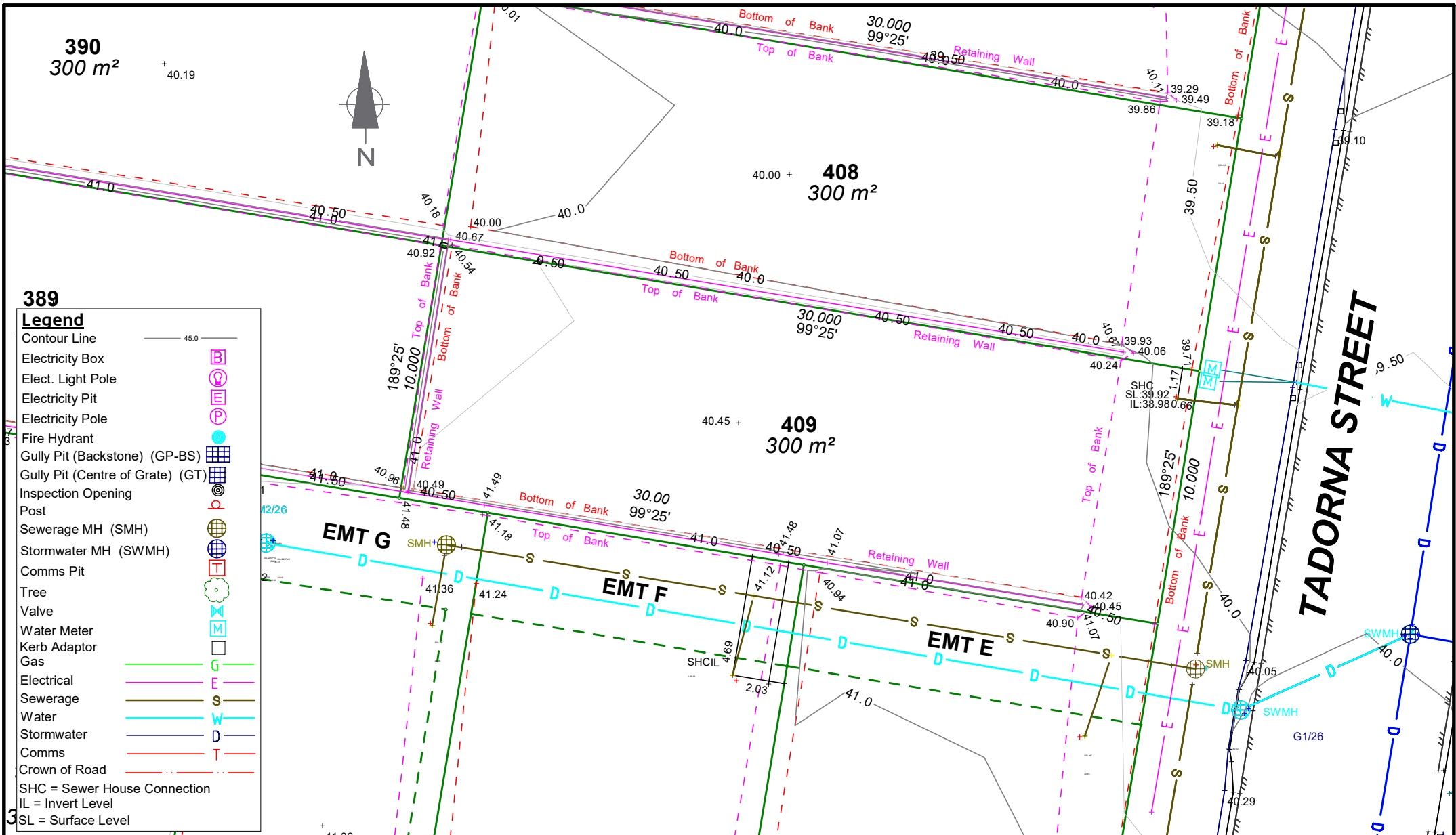
Mackay PO Box 11711, Mackay Caneland QLD 4740 Ph: 1300 278 783
mackay@dtsqld.com.au

Notes:
 The underground services have been compiled from a combination of field surveys and design. The accuracy of service alignments shown on this plan may vary depending on the source of the data. Pot holing should always be undertaken to verify the exact position prior to construction. Whilst all care has been taken to represent the location of all underground services, further services may exist.
 Title boundaries were not marked at the time of survey and have been determined from the original survey plan dimensions only. For accurate locations of boundaries, an Identification survey is recommended.

Title Block 09-10-18

| Real Property Description | | | |
|---|-------|------------|-----------|
| Lot 407 on SP295608 | | | |
| Locality: Narangba | | | |
| Datum for Levels: PM52870 RL44.14 AHD Derived | | | |
| F Book | Drawn | Scale | Date |
| - | JPS | 1:200 @ A4 | 24/6/2019 |
| Magnet File | | | |

| | | | |
|--------------------------|--------------|-------------------|-----|
| Client: | APD Projects | | |
| Lot 407 Site Plan | | | |
| Amity Narangba | | | |
| Surveyor | Project No. | Drawing No. | Rev |
| JPS | BNE150725 | S10318-A4 Sheet 4 | 0 |



389

Legend

- Contour Line — 45.0
- Electricity Box
- Elect. Light Pole
- Electricity Pit
- Electricity Pole
- Fire Hydrant
- Gully Pit (Backstone) (GP-BS)
- Gully Pit (Centre of Grate) (GT)
- Inspection Opening
- Post
- Sewerage MH (SMH)
- Stormwater MH (SWMH)
- Comms Pit
- Tree
- Valve
- Water Meter
- Kerb Adaptor
- Gas
- Electrical — E
- Sewerage — S
- Water — W
- Stormwater — D
- Comms — T
- Crown of Road
- SHC = Sewer House Connection
- IL = Invert Level
- SL = Surface Level

Notes:
 The underground services have been compiled from a combination of field surveys and design. The accuracy of service alignments shown on this plan may vary depending on the source of the data. Pot holing should always be undertaken to verify the exact position prior to construction. Whilst all care has been taken to represent the location of all underground services, further services may exist.
 Title boundaries were not marked at the time of survey and have been determined from the original survey plan dimensions only. For accurate locations of boundaries, an identification survey is recommended.
 Title Block 09-10-18

| | | | |
|---|-------|------------|-----------|
| Real Property Description | | | |
| Lot 409 on SP295608 | | | |
| Locality: Narangba | | | |
| Datum for Levels: PM52870 RL44.14 AHD Derived | | | |
| F Book | Drawn | Scale | Date |
| - | JPS | 1:200 @ A4 | 24/6/2019 |
| Magnet File | | | |

| | | | |
|-----------------------------|-------------|-------------------|-----|
| Client: APD Projects | | | |
| Lot 409 Site Plan | | | |
| Amity Narangba | | | |
| Surveyor | Project No. | Drawing No. | Rev |
| JPS | BNE150725 | S10318-A4 Sheet 5 | 0 |

Brisbane PO Box 3128 West End QLD 4101 Ph: 07 3118 0600 brisbane@dtsqld.com.au

Mackay PO Box 11711, Mackay Caneland QLD 4740 Ph: 1300 278 783 mackay@dtsqld.com.au